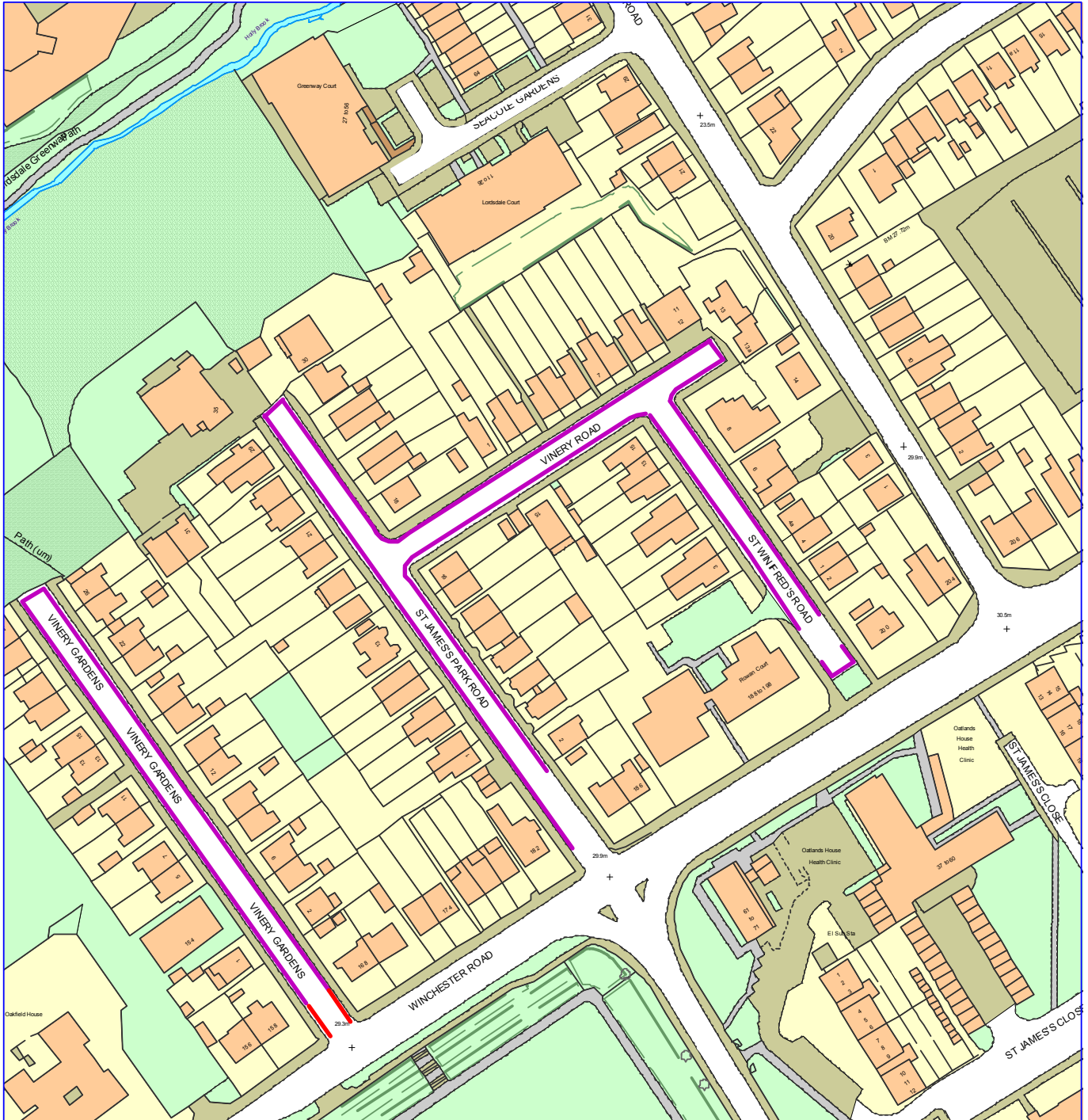





Appendix 1: Map showing signing only Permit Parking scheme proposals for the St James's Park Road area including Vinery Gardens



Based on the Ordnance Survey's 2007 Map with the permission of the controller of Her Majesty's Stationary Office, Crown Copyright Reserved
 Unauthorised reproduction infringes Crown Copyright and may lead to prosecution or civil proceedings. Southampton CITY Council Licence No 100019679, 2007

Key		Proposed No Waiting at Any Time parking restrictions	 NORTH
		Proposed Permit Holders Only Parking 8am-6pm Monday-Friday (signed only)	



Mick Bishop
 Head of Highways and Parking
 45 Castle Way
 Southampton
 SO14 2PD

Drawn by: Graham Muir

Date: 01.09.09

Drawing Title
 Map showing proposed parking restrictions in
 Vinery Gardens, St James's Park Road, Vinery Road
 and St Winifred's Road

Scale: 1:1400

Plan No: GMCNB1